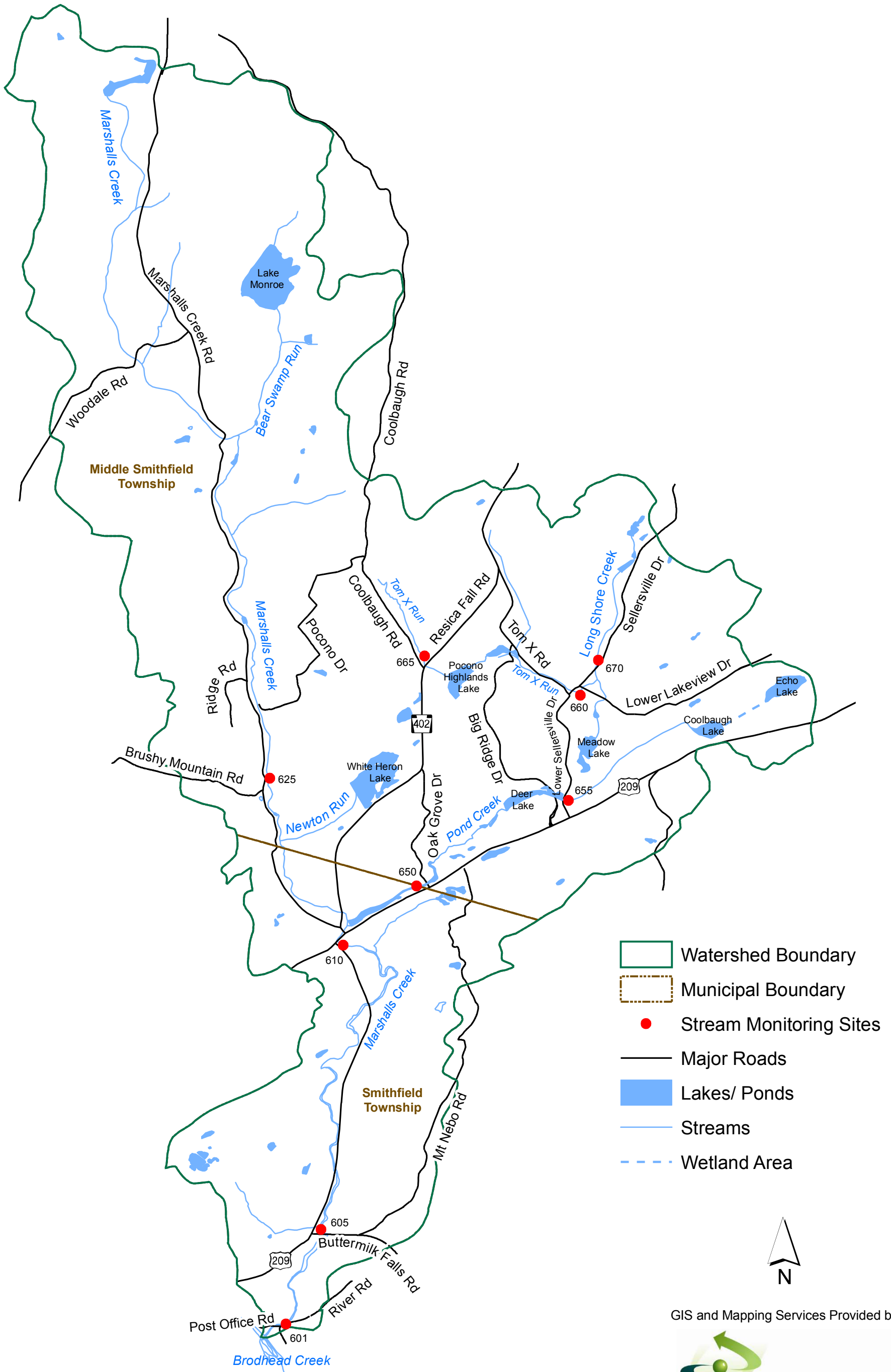









# Marshalls Creek Watershed



-  Watershed Boundary
-  Municipal Boundary
-  Stream Monitoring Sites
-  Major Roads
-  Lakes/ Ponds
-  Streams
-  Wetland Area



GIS and Mapping Services Provided by:



## Streamwatch Sites in the Marshalls Creek Watershed

---

<b>Site Number</b>	<b>Location</b>
601	Marshalls Creek downstream of River Road bridge, at Shawnee Roller Rink
605	Marshalls Creek below Buttermilk Falls, upstream of Buttermilk Falls Road
610	Marshalls Creek southeast of Rt. 209, behind Mr. Z's
619	Marshalls Creek above confluence with Pond Creek on Rt. 402
619	Pond Creek above confluence with Marshalls Creek
625	Marshalls Creek on Marshalls Creek Road near Brushy Mt. Road
630	Marshalls Creek on Marshalls Creek Road below Bear Swamp Road
635	Bear Swamp Run on Bear Swamp Rd. below Lake Monroe
640	Marshalls Creek below Long Swamp Run- below Otter Lake
650	Pond Creek downstream of bridge on Oak Grove Road
655	Pond Creek upstream of Sellersville Drive (by McDonalds)
660	Tom-X Run on Sellersville Drive, at Tom-X Rd.
665	Tom-X Run above Pocono Highlands Lake, off Rt 402 near Coolbaugh Rd.
670	Long Shore Creek on Sellersville Drive above Tom-X Run