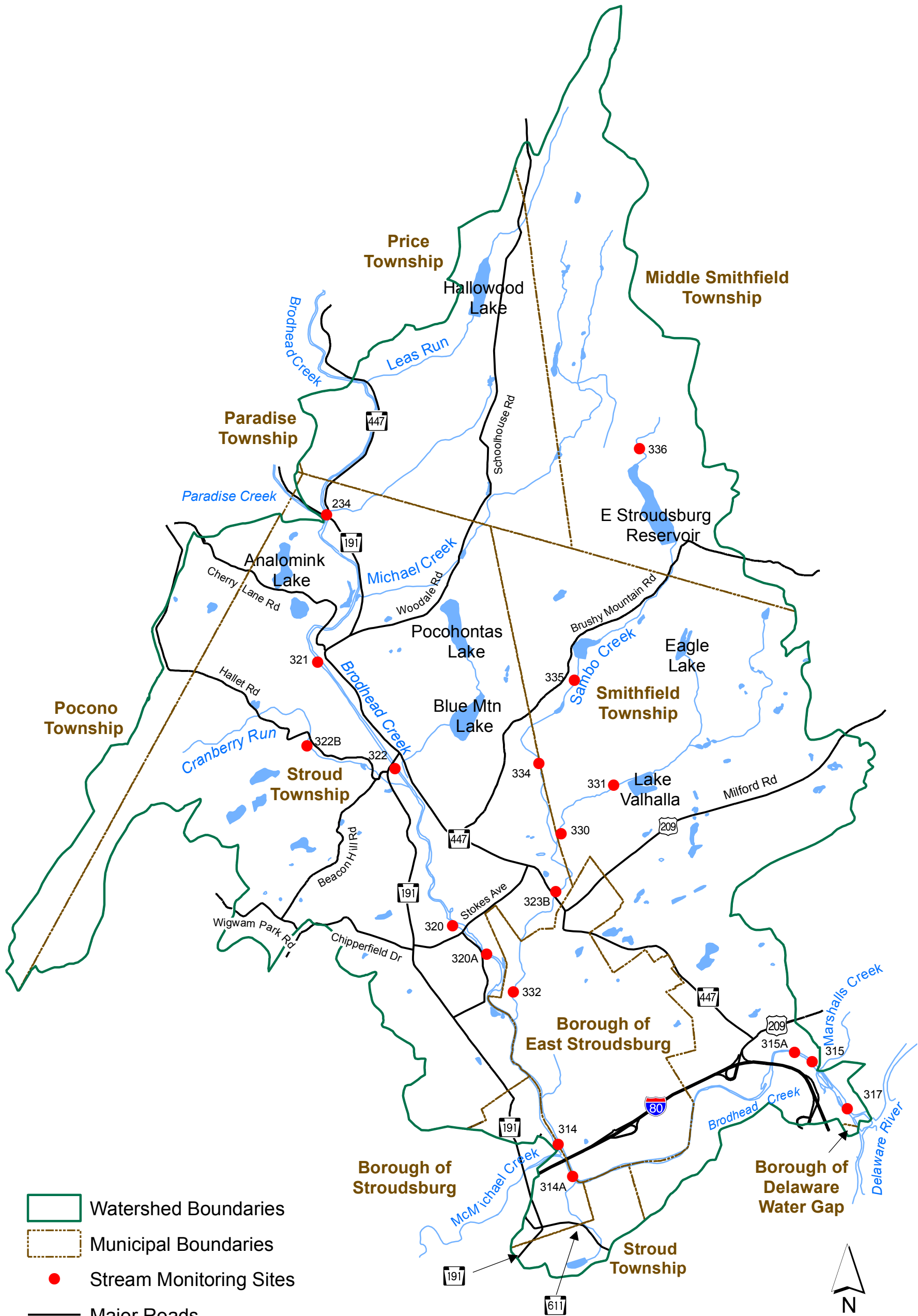








Lower Brodhead Watershed



-  Watershed Boundaries
-  Municipal Boundaries
-  Stream Monitoring Sites
-  Major Roads
-  Lakes/ Ponds
-  Streams

GIS and Mapping Services Provided by:



Streamwatch Sites in the Lower Brodhead Watershed

Site Number	Location
314	Brodhead Creek above E. Stroudsburg STP, E. Stbg side
314A	Brodhead Creek below E. Stroudsburg STP, E. Stbg side
315	Brodhead Creek below Rock Tenn (across from gaging station)
315A	Brodhead Creek above Rock Tenn
317	Brodhead Creek at Smithfield Park, north side of creek (below Marshalls)
320	Brodhead Creek below Stroudsburg H2O plant at Stkes Ave.
320A	Brodhead Creek at Moose Lodge (discontinued)
321	Brodhead Creek at Analomink Hotel
321A	Brodhead Creek in Pinebrook Park, below Cranberry Run
322	Brodhead Creek at Pinebrook Park above Cranberry Run
322B	Cranberry Run at bridge on Griffin farm, below Penn Estates STP
324A	UNT upstream (west) of Analomink Lake
324B	UNT downstream (east) of Analomink Lake
330	Little Sambo Creek at Fawn Road bridge
331	Little Sambo Creek above Smithfield STP
332	Sambo Creek at Berwick Heights bridge
334	Sambo Creek below Blue Mountain STP
335	Sambo Creek below E. Stroudsburg H2O Plant
336	Sambo Creek at headwaters (Charron farm)