




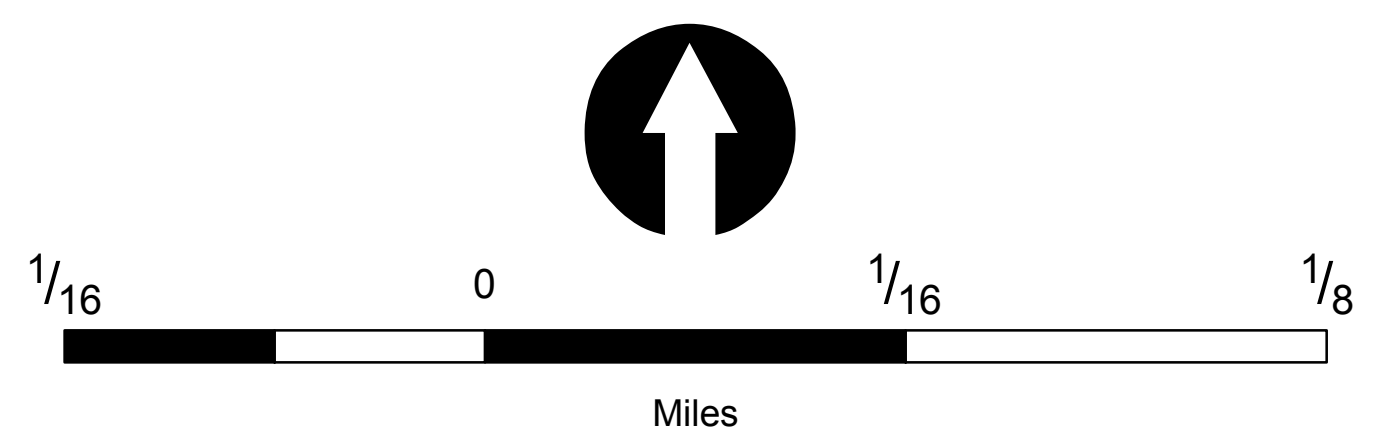


**Map Key**

-  Single Track Footpath
-  ADA Accessible
-  Stream
-  10ft Contour
-  Parcel Boundary (Not Verified)

**Trail Mileage**

Total.....	3.4 Miles
Outer Loop.....	2.5 Miles
ADA Accessible.....	0.4 Miles



Path: X:\Projects\Municipal\Paradise\_Township\PA16-17\_Trial\_Planning\Map\Trail\_Kiosk\_Map.mxd