






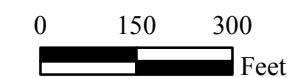


# MOUNT NEBO PARK

SMITHFIELD TWP  
MONROE COUNTY  
PENNSYLVANIA

## LEGEND

-  Parking
-  Hiking
-  Fishing
-  White Trail:  
2 Mile Loop
-  Orange Trail:  
1/2 Mile Loop
-  Mount Nebo Park
-  Private Property  
(within park)
-  Tax Parcel



1 inch = 300 feet



[www.monroecountypa.gov/planning](http://www.monroecountypa.gov/planning)

Ortho-photography source: 2015 Pictometry

*The County of Monroe makes no express or implied warranties concerning the release of this information. The County of Monroe is unaware of the use or uses to be made of this data. Consequently, the County of Monroe does not warrant this data as fit for any particular purpose.*

PREPARED BY:  
**Monroe County  
Planning Commission**  
Administrative Center  
1 Quaker Plaza, Room 106  
Stroudsburg, PA 18360-2169  
(570) 517-3100  
May 2017