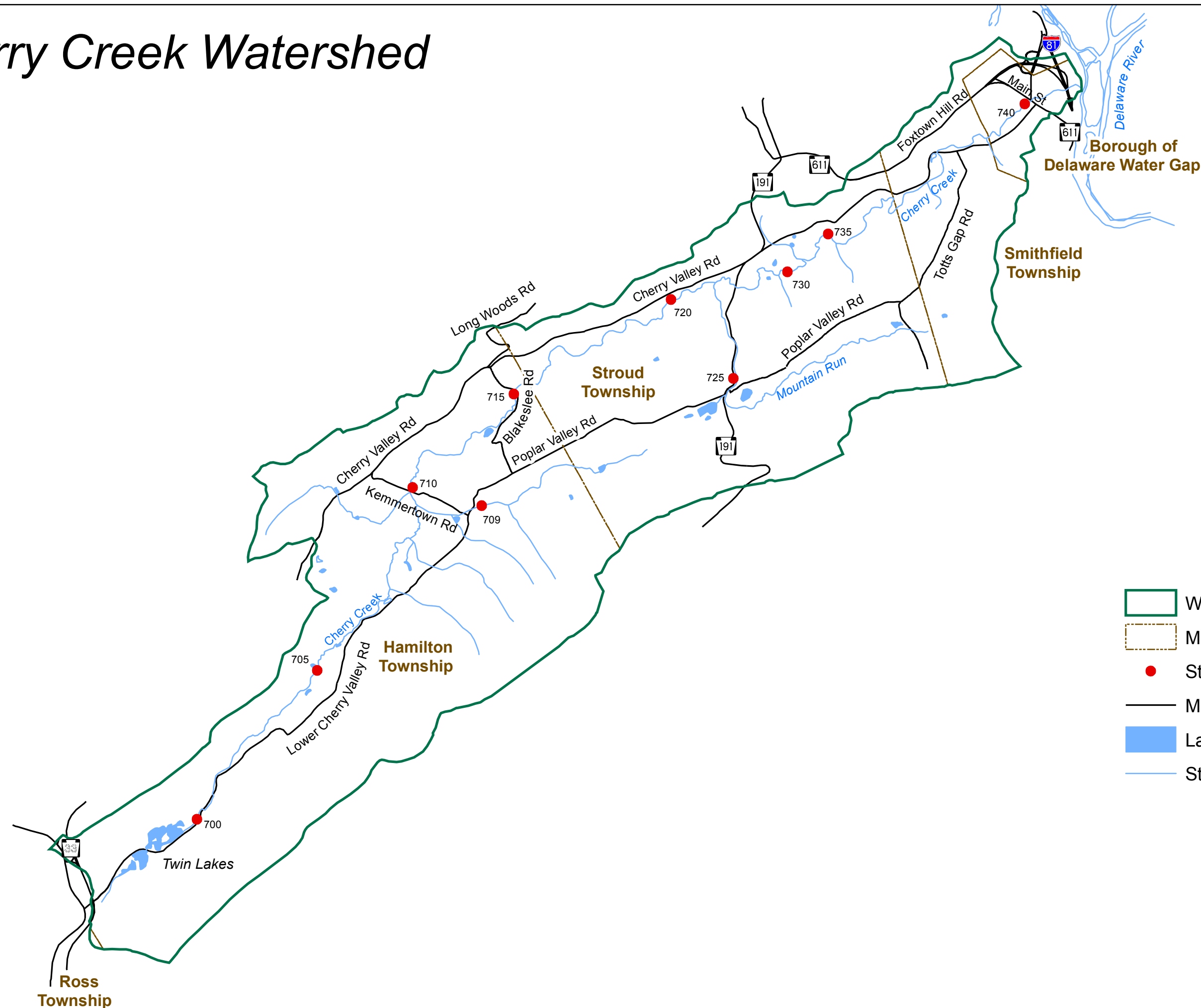








Cherry Creek Watershed



-  Watershed Boundary
-  Municipal Boundaries
-  Stream Monitoring Sites
-  Major Roads
-  Lakes/ Ponds
-  Streams



GIS and Mapping Services Provided by:



Streamwatch Sites in the Cherry Creek Watershed

| Site Number | Location |
|--------------------|---|
| 700 | Cherry Creek below Twin Lakes |
| 706 | Cherry Creek at Wildlife Rehab Center |
| 709 | UNT at Kemmertown & Poplar Valley Road |
| 710 | Cherry Creek at Kemmerton Church bridge |
| 715 | Cherry Creek below Blakeslee Farm |
| 720 | Cherry Creek at Keller Road bridge |
| 725 | Mountain Run at Rt 191 and Poplar Valley Road |
| 730 | Cherry Creek at Charlie Grech pool |
| 735 | Cherry Creek at Eagle's Rest (Fetherman farm) |
| 740 | Cherry Creek at Delaware Water Gap |