





Location in Monroe County

Elevation Key (in feet)

Light Green	200 - 450
Yellow-Green	450 - 650
Yellow	650 - 900
Light Brown	900 - 1,200
Dark Brown	1,200 - 1,350
Dark Purple	1,350 - 1,500
Light Purple	1,500 - 1,800
Light Blue	1,800 - 2,300

-  Brodhead Watershed Boundary
-  Brodhead Creek
-  Tributary Streams



Topography

Brodhead Watershed River Conservation Plan

Information used to produce this map was obtained from Monroe County.

Brodhead Watershed Association with BLOSS Associates



October 2001