
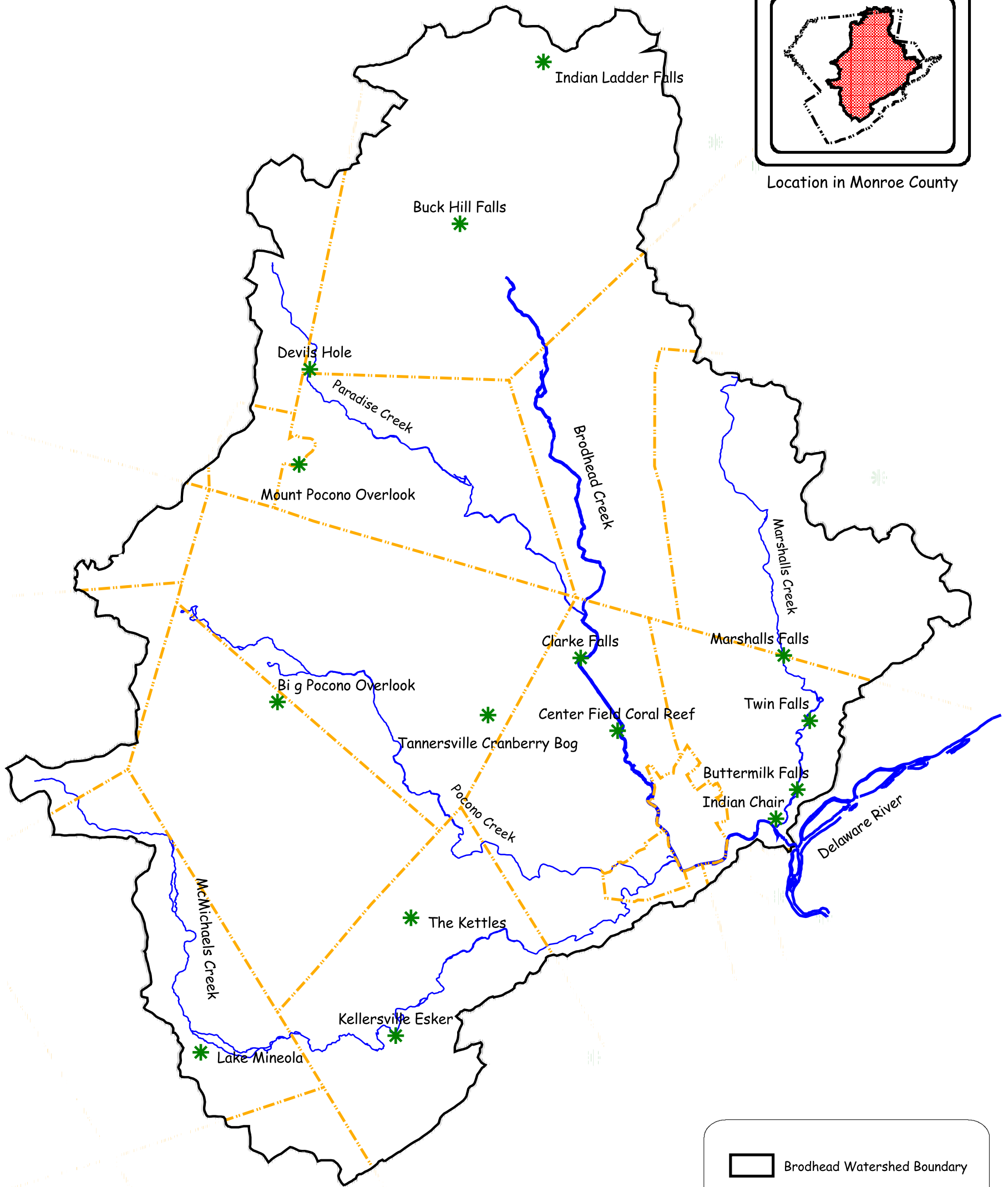







Location in Monroe County



2 0 2 4 Miles

-  Brodhead Watershed Boundary
-  Municipal Boundary
-  Brodhead Creek
-  Major Tributaries
-  Scenic Geologic Feature

Scenic Geologic Features

Brodhead Watershed Conservation Plan

Information used to produce this map was obtained from Monroe County.

Brodhead Watershed Association with BLOSS Associates



October 2001