















Location in Monroe County

-  Area of Study
-  County Boundary
-  Waterbodies
-  Delaware River
-  Cherry Creek
-  Streams

**Elevation Key (in feet)**

-  200 - 450
-  450 - 650
-  650 - 900
-  900 - 1,200
-  1,200 - 1,350
-  1,350 - 1,500
-  1,500 - 1,800
-  1,800 - 2,300

**Topography**

*DRAFT January, 2004*

**Cherry Creek Watershed  
Conservation Plan**

*Prepared For:*

The Cherry Creek Watershed  
Sub-Association of the  
Brookhead Watershed Association

*Prepared By:*



Figure 2.1